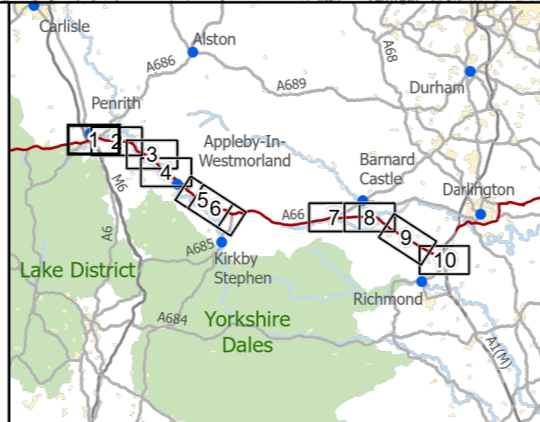


- Existing A66
- Order Limits
- Study Area 300m
- Non-designated Heritage Resource
- Non-designated Heritage Resource



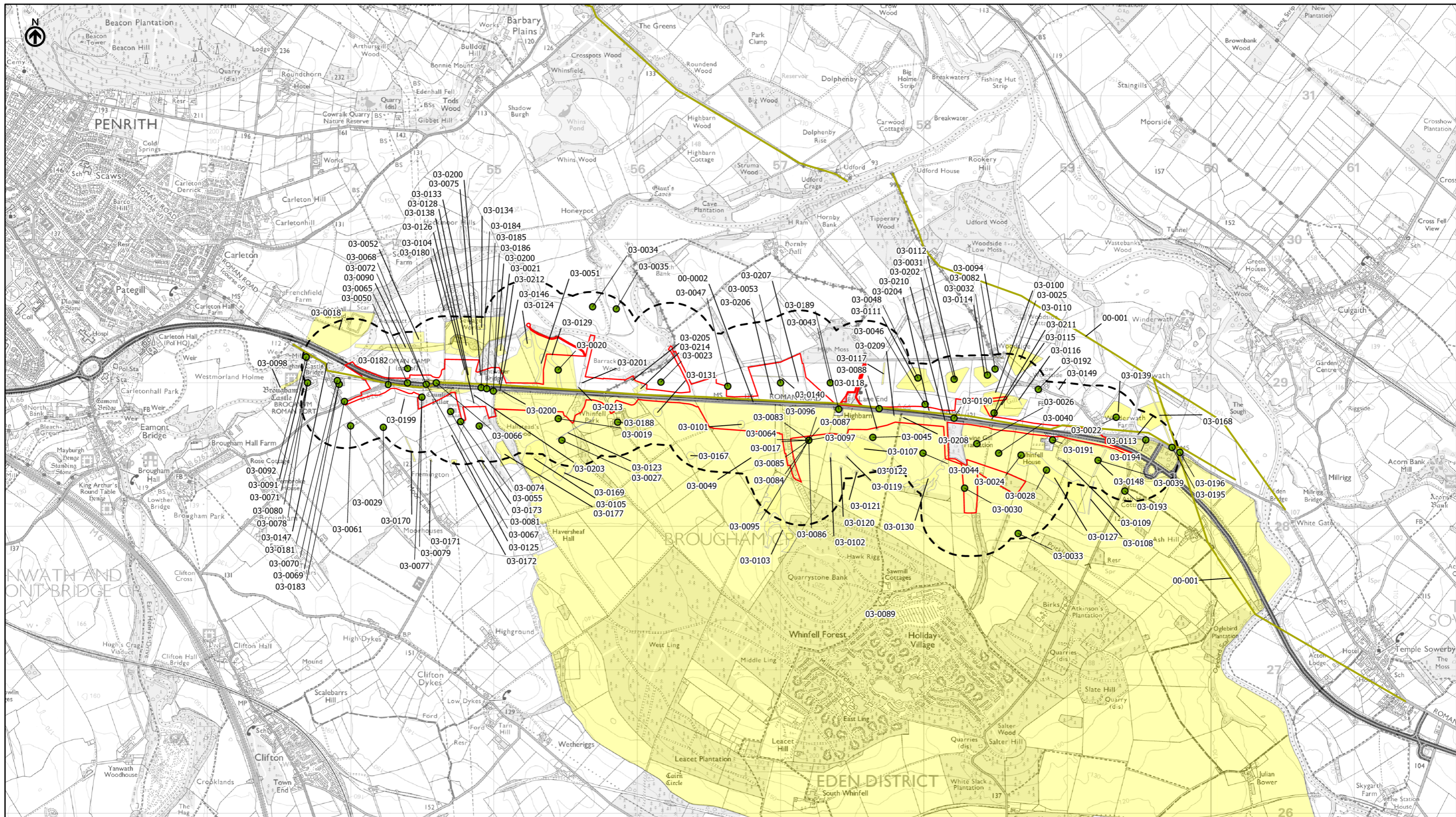
**national highways** 3 Piccadilly Place  
Manchester M1 3BN

P03	First Issue	ACAR	LPAG	DLAK	AMIT	KWA
		15/03/22	23/03/22	24/03/22	20/04/22	20/04/22
Revision	Created	Checked	Reviewed	Approved	Authorised	

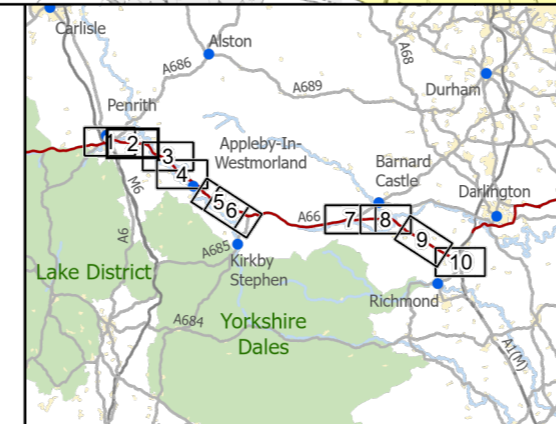
Kilometres  
0 1 2

Scale @ A3: 1:25,000 | Project Ref No HE565627 | Stage: Stage 3  
© Crown copyright and database rights(2022). All rights reserved. OS 100030649.  
Contains public sector information licensed under the Open Government Licence v3.0.  
©Historic England 2022

Project Name <b>A66 Northern Trans-Pennine Project</b>			
Map Title <b>Figure 8.8.2</b>			
Non-designated Heritage Resources within 300m Scheme: 0102, M6 Junction 40 to Kemplay Bank Sheet 1 of 10			
Map Number Project	Originator	Volume	
HE565627	AMY	EHR	
S00	MP	LH	004039
Location	Type	Role	Number
Suitability S4	Suitability Description FIT FOR STAGE APPROVAL	Revision P03	



— Existing A66  
 - - - Order Limits  
 - - - Study Area 300m  
 ● Non-designated Heritage Resource  
 — Non-designated Heritage Resource  
 ■ Non-designated Heritage Resource



**national highways**  
 3 Piccadilly Place  
 Manchester  
 M1 3BN

P03	First Issue	ACAR	LPAG	DLAK	AMIT	KWHA
		15/03/22	23/03/22	24/03/22	20/04/22	20/04/22
Revision	Created	Checked	Reviewed	Approved	Authorised	

Scale @ A3: 1:25,000 | Project Ref No HE565627 | Stage: Stage 3  
 © Crown copyright and database rights(2022). All rights reserved. OS 100030649.  
 Contains public sector information licensed under the Open Government Licence v3.0.  
 ©Historic England 2022

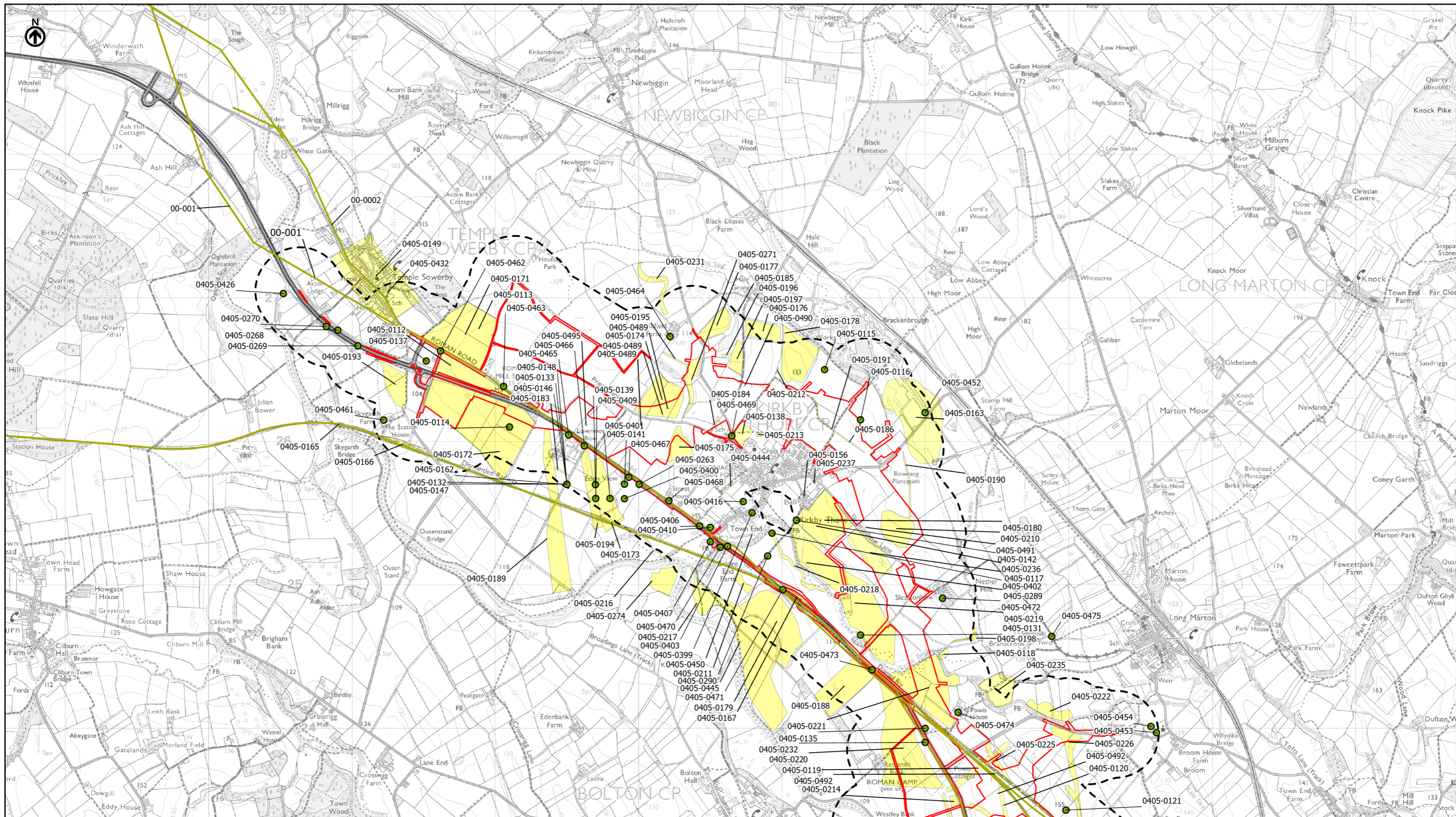
Project Name  
**A66 Northern Trans-Pennine Project**

Map Title  
**Figure 8.8.2**

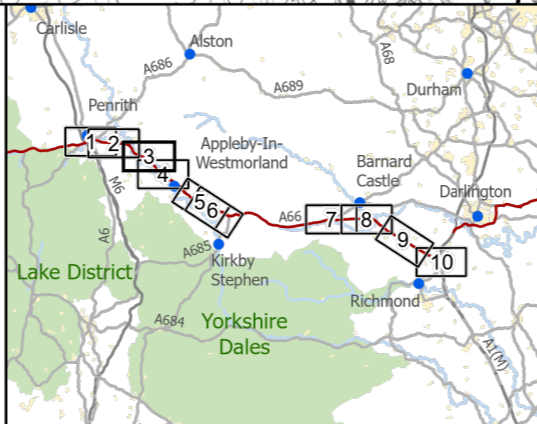
Non-designated Heritage Resources within 300m  
 Scheme: 03, Penrith to Temple Sowerby  
 Sheet 2 of 10

Map Number	Project	Originator	Volume
HE565627	-	AMY	- EHR
S00	-	MP - LH	- 004040
Location		Type	Role

Suitability	Suitability Description	Revision
S4	FIT FOR STAGE APPROVAL	P03

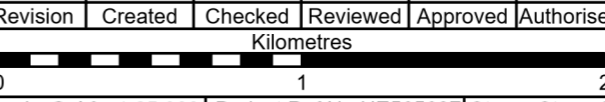


- Existing A66
- Order Limits
- Study Area 300m
- Non-designated Heritage Resource
- Non-designated Heritage Resource
- Non-designated Heritage Resource



**national highways**  
 3 Piccadilly Place  
 Manchester  
 M1 3BN

P03	First Issue	ACAR	LPAG	DLAK	AMIT	KWHA
		15/03/22	23/03/22	24/03/22	20/04/22	20/04/22
Revision	Created	Checked	Reviewed	Approved	Authorised	

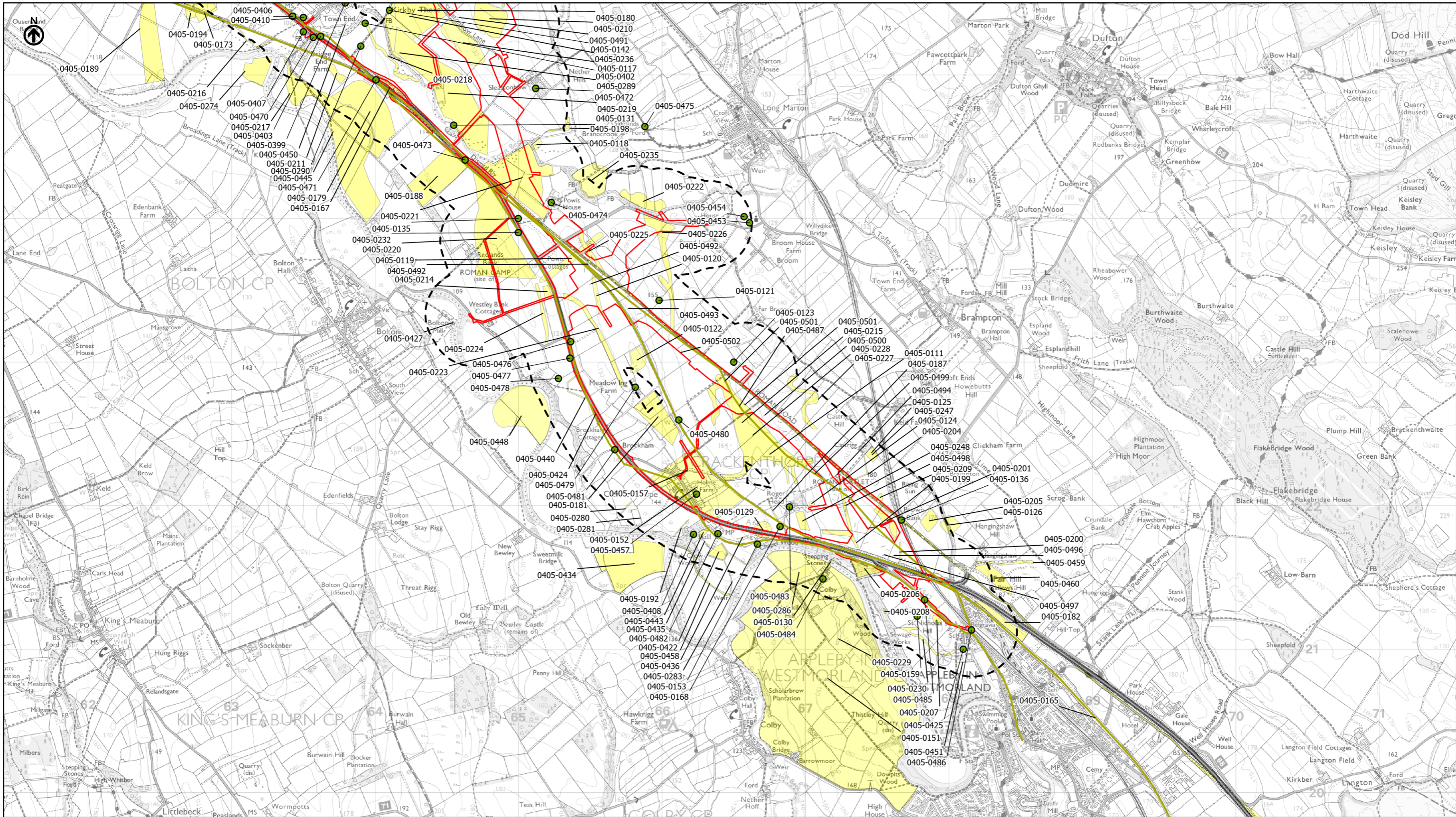


Scale @ A3: 1:25,000 | Project Ref No HE565627 | Stage: Stage 3  
 © Crown copyright and database rights(2022). All rights reserved. OS 100030649.  
 Contains public sector information licensed under the Open Government Licence v3.0.  
 ©Historic England 2022

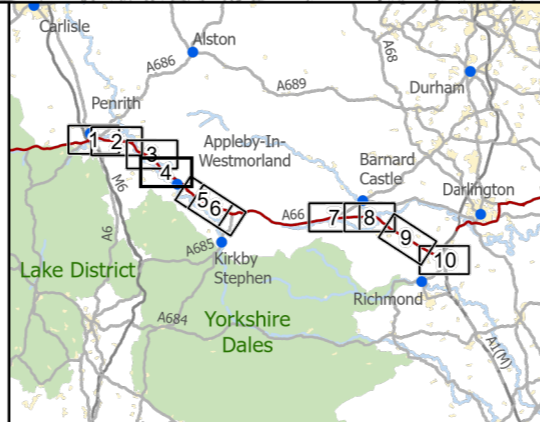
Project Name  
**A66 Northern Trans-Pennine Project**

Map Title  
**Figure 8.8.2**  
 Non-designated Heritage Resources within 300m  
 Scheme: 0405, Temple Sowerby to Appleby  
 Sheet 3 of 10

Map Number	Project	Originator	Volume
HE565627	-	AMY	- EHR
Scale	S00	-	MP - LH - 004041
Location		Type	Role   Number
Suitability	S4	FIT FOR STAGE APPROVAL	Revision P03



- Existing A66
- Order Limits
- Study Area 300m
- Non-designated Heritage Resource
- Non-designated Heritage Resource



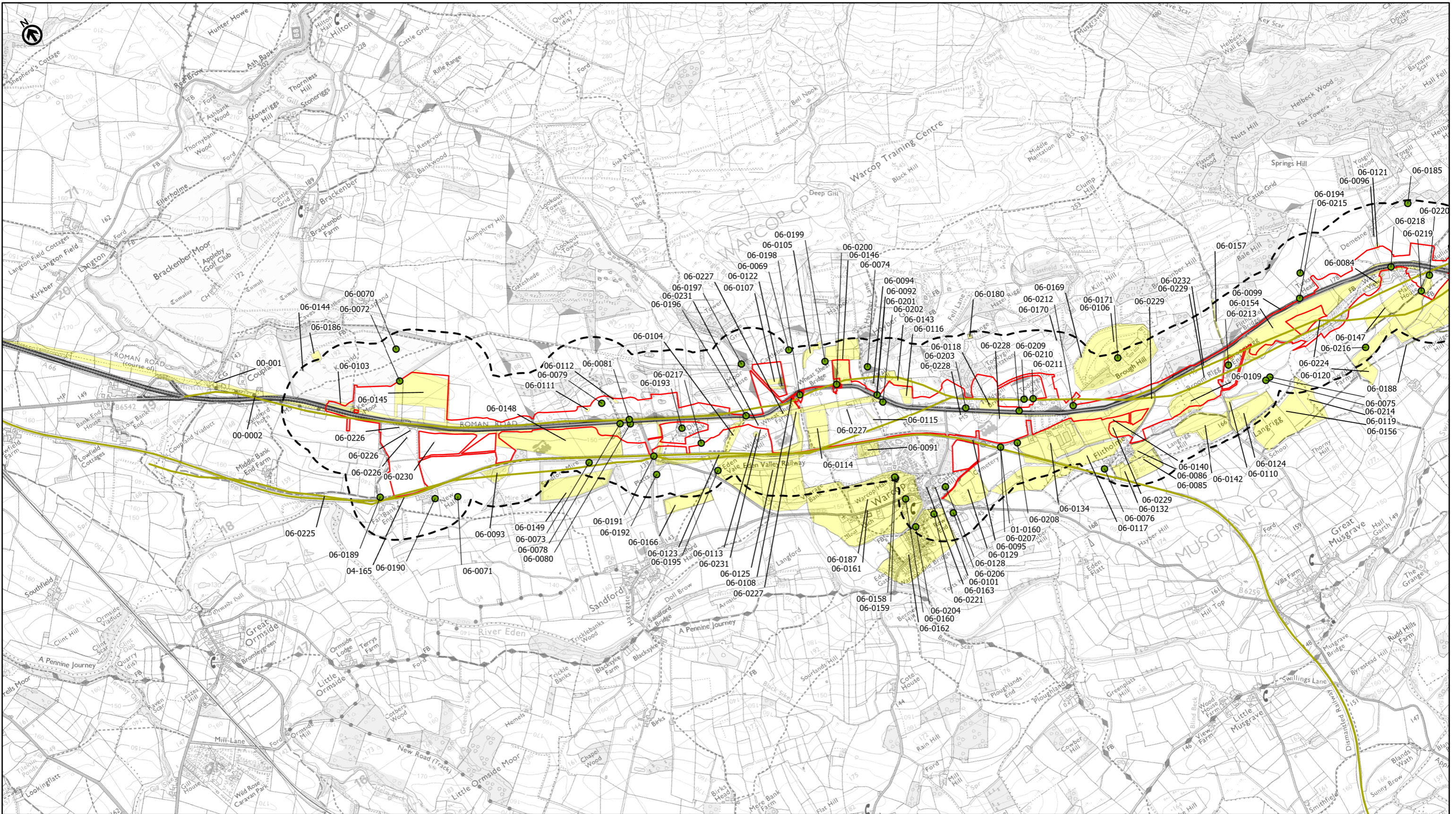
national highways  
 3 Piccadilly Place  
 Manchester  
 M1 3BN

P03	First Issue	ACAR	LPAG	DLAK	AMIT	KWHA
		15/03/22	23/03/22	24/03/22	20/04/22	20/04/22
Revision	Created	Checked	Reviewed	Approved	Authorised	
Kilometres						
0 1 2						
Scale @ A3: 1:25,000   Project Ref No HE565627   Stage: Stage 3						
© Crown copyright and database rights(2022). All rights reserved. OS 100030649. Contains public sector information licensed under the Open Government Licence v3.0. ©Historic England 2022						

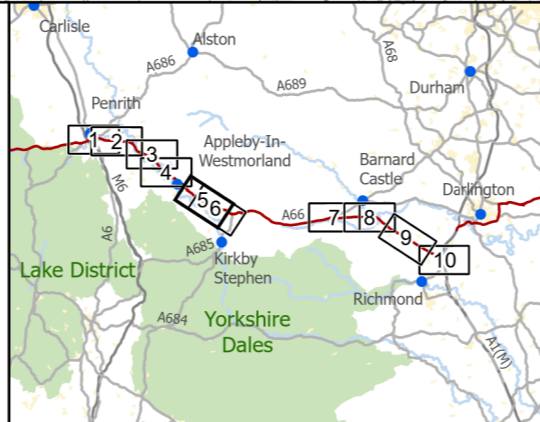
Project Name  
**A66 Northern Trans-Pennine Project**

Map Title  
**Figure 8.8.2**  
 Non-designated Heritage Resources within 300m  
 Scheme: 0405, Temple Sowerby to Appleby  
 Sheet 4 of 10

Map Number	Project	Originator	Volume
HE565627	S00	AMY	EHR
Location	Type	Role	Number
S4	FIT FOR STAGE APPROVAL	MP	LH - 004042
Suitability	Description	Revision	
S4	FIT FOR STAGE APPROVAL	P03	



- Existing A66
- Order Limits
- Study Area 300m
- Non-designated Heritage Resource
- Non-designated Heritage Resource
- Non-designated Heritage Resource



**national highways** | 3 Piccadilly Place | Manchester | M1 3BN

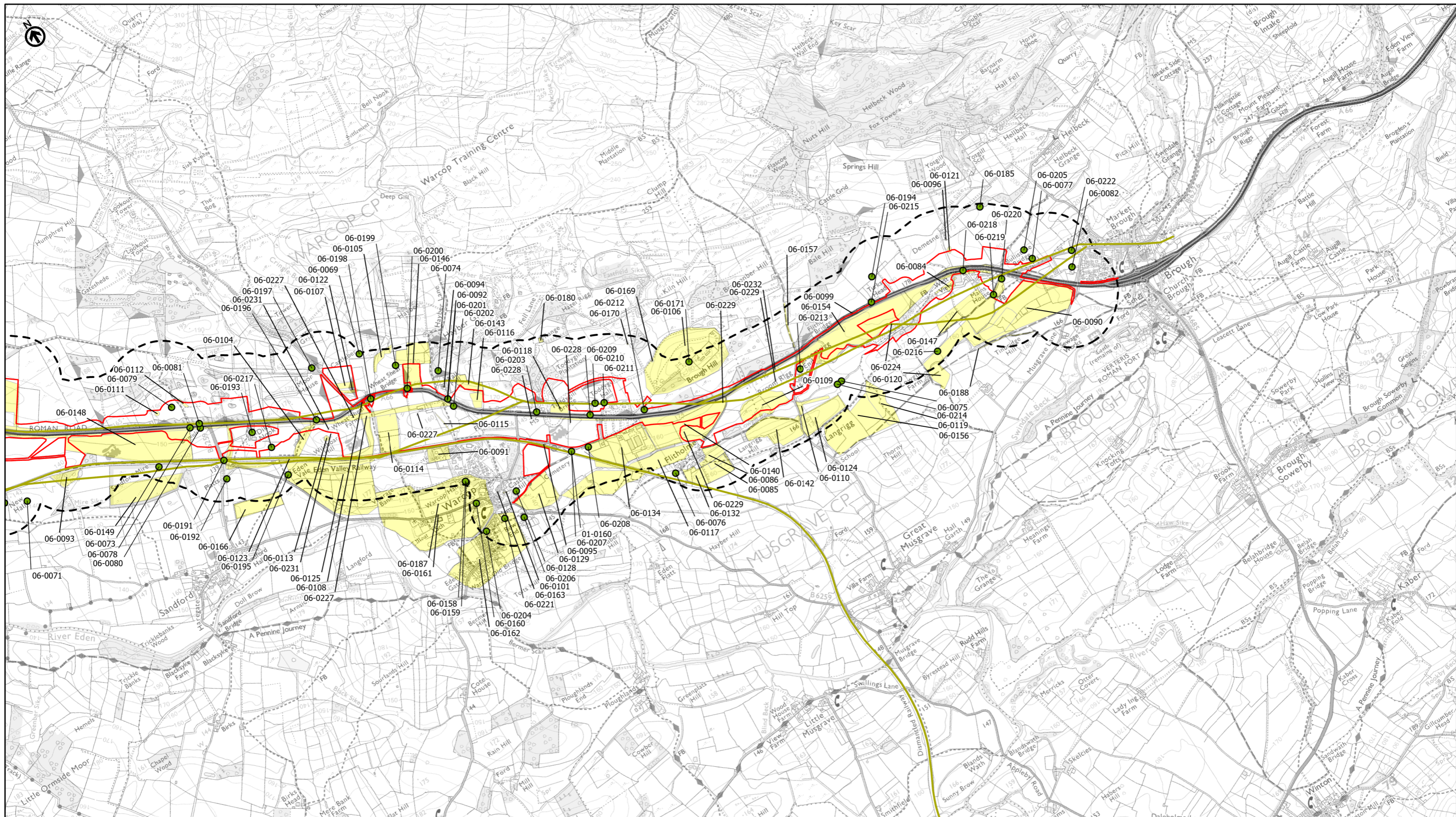
P03	Second Issue: Revised Order Limits				
	LLIN	LPAG	DLAK	AMIT	KWHA
	19/04/23	19/04/23	19/04/23	16/05/23	16/05/23
Revision	Created	Checked	Reviewed	Approved	Authorised

Scale @ A3: 1:25,000 | Project Ref No HE565627 | Stage: Stage 3  
 © Crown copyright and database rights (2023). All rights reserved. OS 100030649.  
 Contains public sector information licensed under the Open Government Licence v3.0.  
 © Historic England 2022

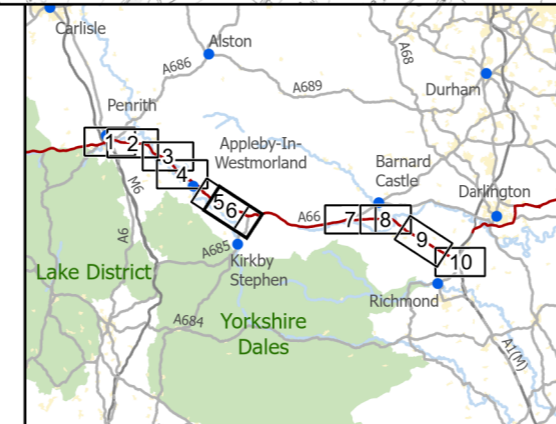
**Project Name:** A66 Northern Trans-Pennine Project  
**Map Title:** Figure 8.8.2  
**Non-designated Heritage Resources within 300m**  
**Scheme:** 06, Appleby to Brough  
**Sheet 5 of 10**

Map Number	Project	Originator	Volume
HE565627		AMY	EHR
S00		MP	LH
Location		Type	Role
			Number

Suitability	Suitability Description	Revision
S4	FIT FOR STAGE APPROVAL	P03



— Existing A66  
 — Order Limits  
 - - - Study Area 300m  
 ● Non-designated Heritage Resource  
 — Non-designated Heritage Resource  
 ■ Non-designated Heritage Resource



**national highways**  
 3 Piccadilly Place  
 Manchester  
 M1 3BN

P03	Second Issue: Revised Order Limits				
	LLIN	LPAG	DLAK	AMIT	KWHA
	19/04/23	19/04/23	19/04/23	16/05/23	16/05/23
Revision	Created	Checked	Reviewed	Approved	Authorised

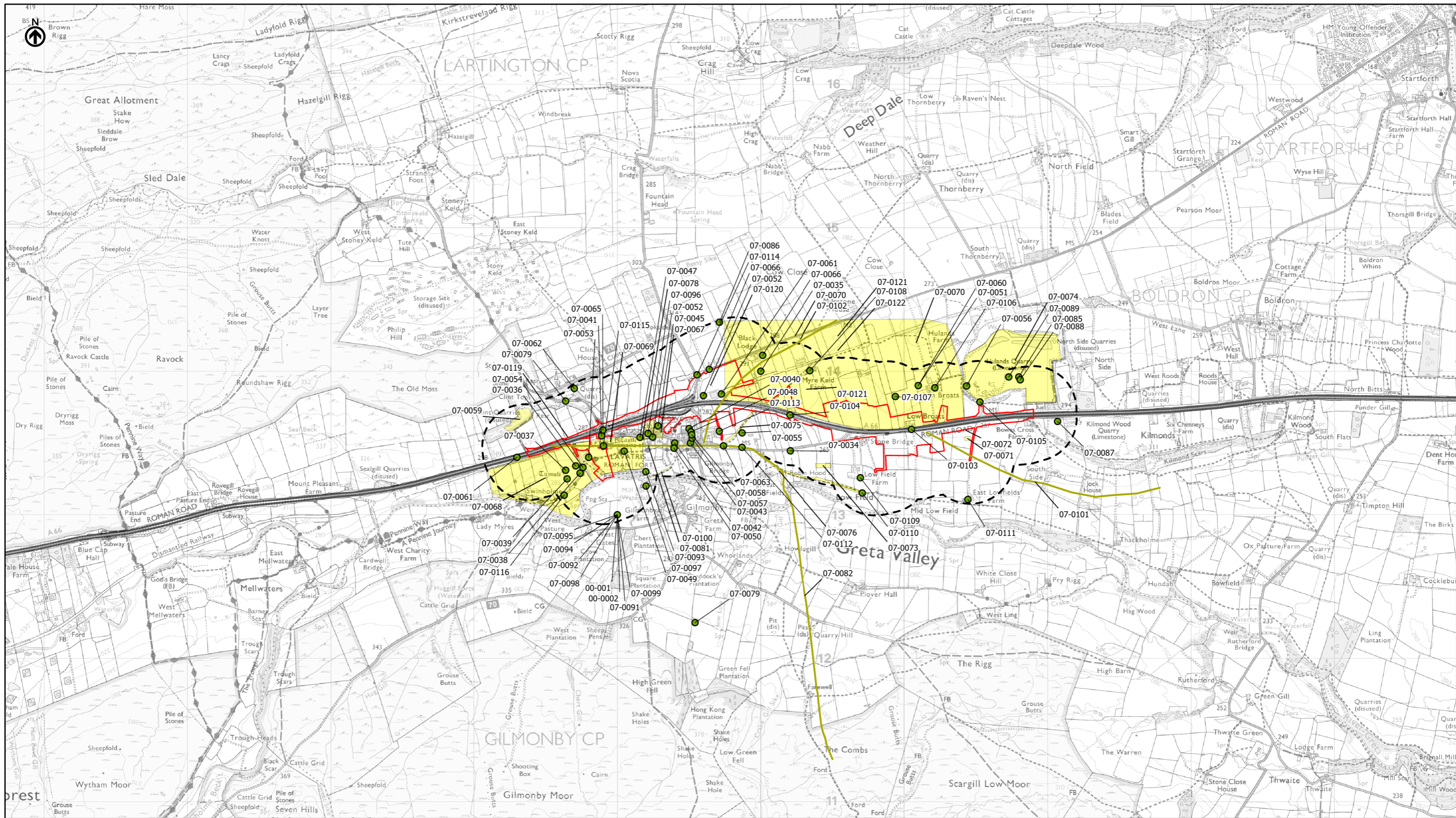
0 1 2  
 Kilometres

Scale @ A3: 1:25,000 | Project Ref No HE565627 | Stage: Stage 3  
 © Crown copyright and database rights(2023). All rights reserved. OS 100030649.  
 Contains public sector information licensed under the Open Government Licence v3.0.  
 ©Historic England 2022

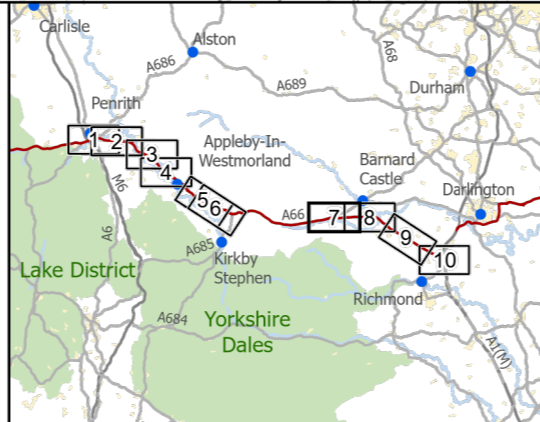
Project Name  
**A66 Northern Trans-Pennine Project**  
 Map Title  
**Figure 8.8.2**  
 Non-designated Heritage Resources within 300m  
 Scheme: 06, Appleby to Brough  
 Sheet 6 of 10

Map Number	Project	Originator	Volume
HE565627	-	AMY	-
S00	-	MP - LH	-
Location		Type	Role

Suitability	Suitability Description	Revision
S4	FIT FOR STAGE APPROVAL	P03

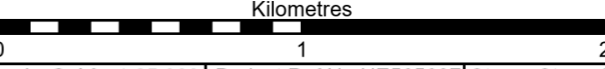


- Existing A66
- Order Limits
- Study Area 300m
- Non-designated Heritage Resource
- Non-designated Heritage Resource
- Non-designated Heritage Resource



**national highways**  
 3 Piccadilly Place  
 Manchester  
 M1 3BN

P03	First Issue	ACAR	LPAG	DLAK	AMIT	KWHA
		15/03/22	23/03/22	24/03/22	20/04/22	20/04/22
Revision	Created	Checked	Reviewed	Approved	Authorised	



Scale @ A3: 1:25,000 | Project Ref No HE565627 | Stage: Stage 3  
 © Crown copyright and database rights(2022). All rights reserved. OS 100030649.  
 Contains public sector information licensed under the Open Government Licence v3.0.  
 ©Historic England 2022

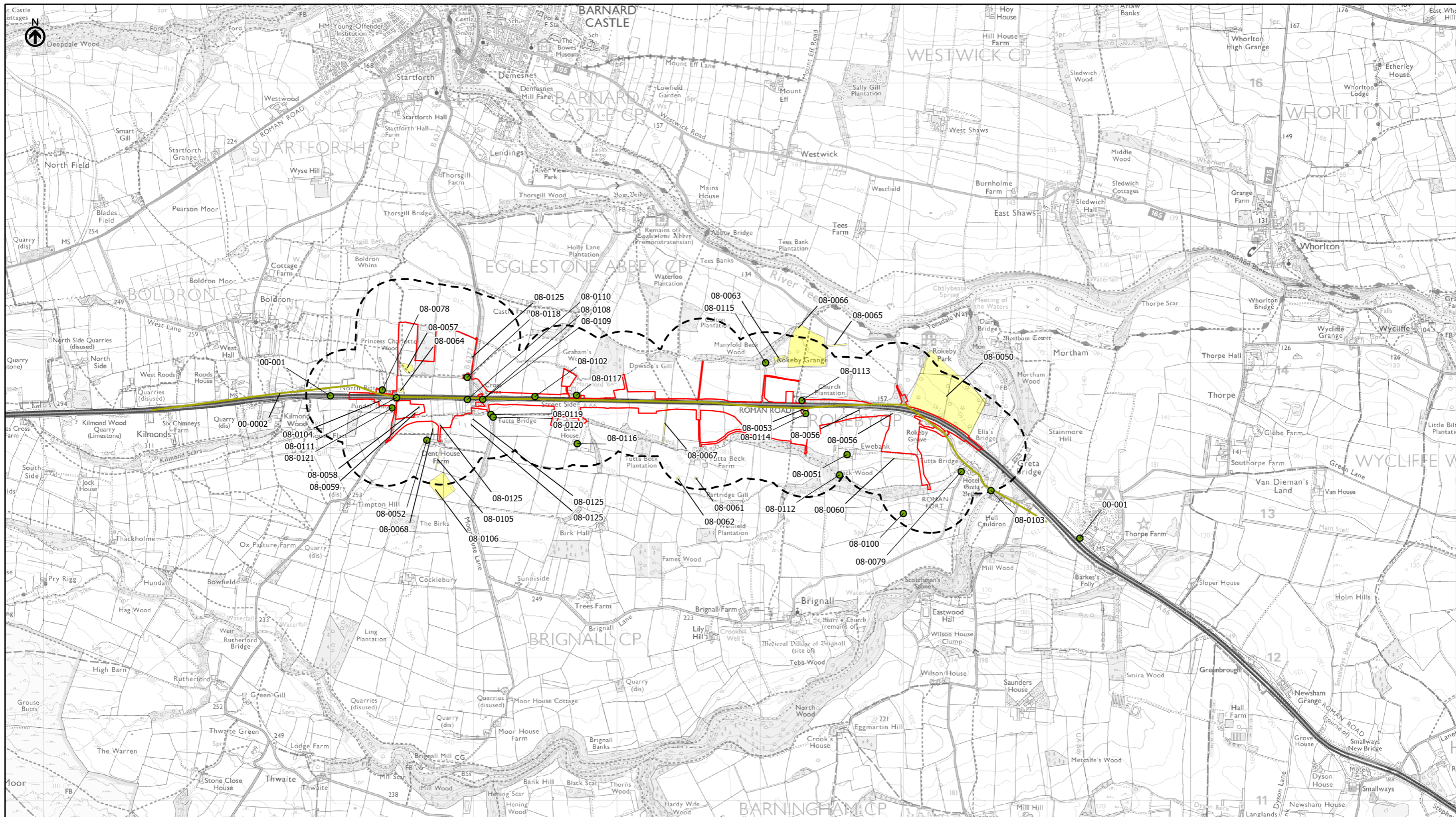
Project Name  
**A66 Northern Trans-Pennine Project**

Map Title  
**Figure 8.8.2**

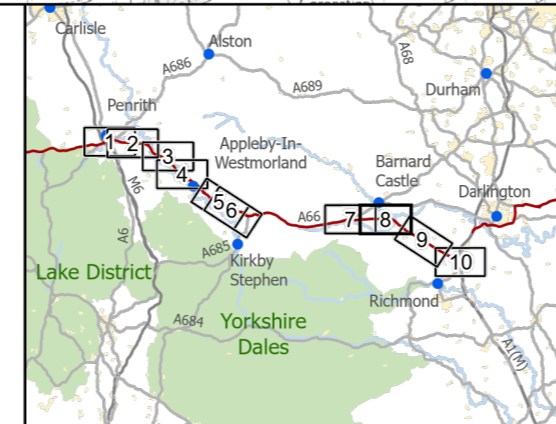
Non-designated Heritage Resources within 300m  
 Scheme: 07, Bowes Bypass  
 Sheet 7 of 10

Map Number	Project	Originator	Volume
HE565627	-	AMY	- EHR
S00	-	MP	- LH - 004045
Location		Type	Role   Number

Suitability	Suitability Description	Revision
S4	FIT FOR STAGE APPROVAL	P03



- Existing A66
- Order Limits
- Study Area 300m
- Non-designated Heritage Resource
- Non-designated Heritage Resource



**national highways** 3 Piccadilly Place  
Manchester M1 3BN

P03	First Issue	ACAR	LPAG	DLAK	AMIT	KWHA
		15/03/22	23/03/22	24/03/22	20/04/22	20/04/22
Revision	Created	Checked	Reviewed	Approved	Authorised	

Kilometres  
0 1 2

Scale @ A3: 1:25,000 | Project Ref No HE565627 | Stage: Stage 3  
© Crown copyright and database rights(2022). All rights reserved. OS 100030649.  
Contains public sector information licensed under the Open Government Licence v3.0.  
©Historic England 2022

Project Name  
**A66 Northern Trans-Pennine Project**

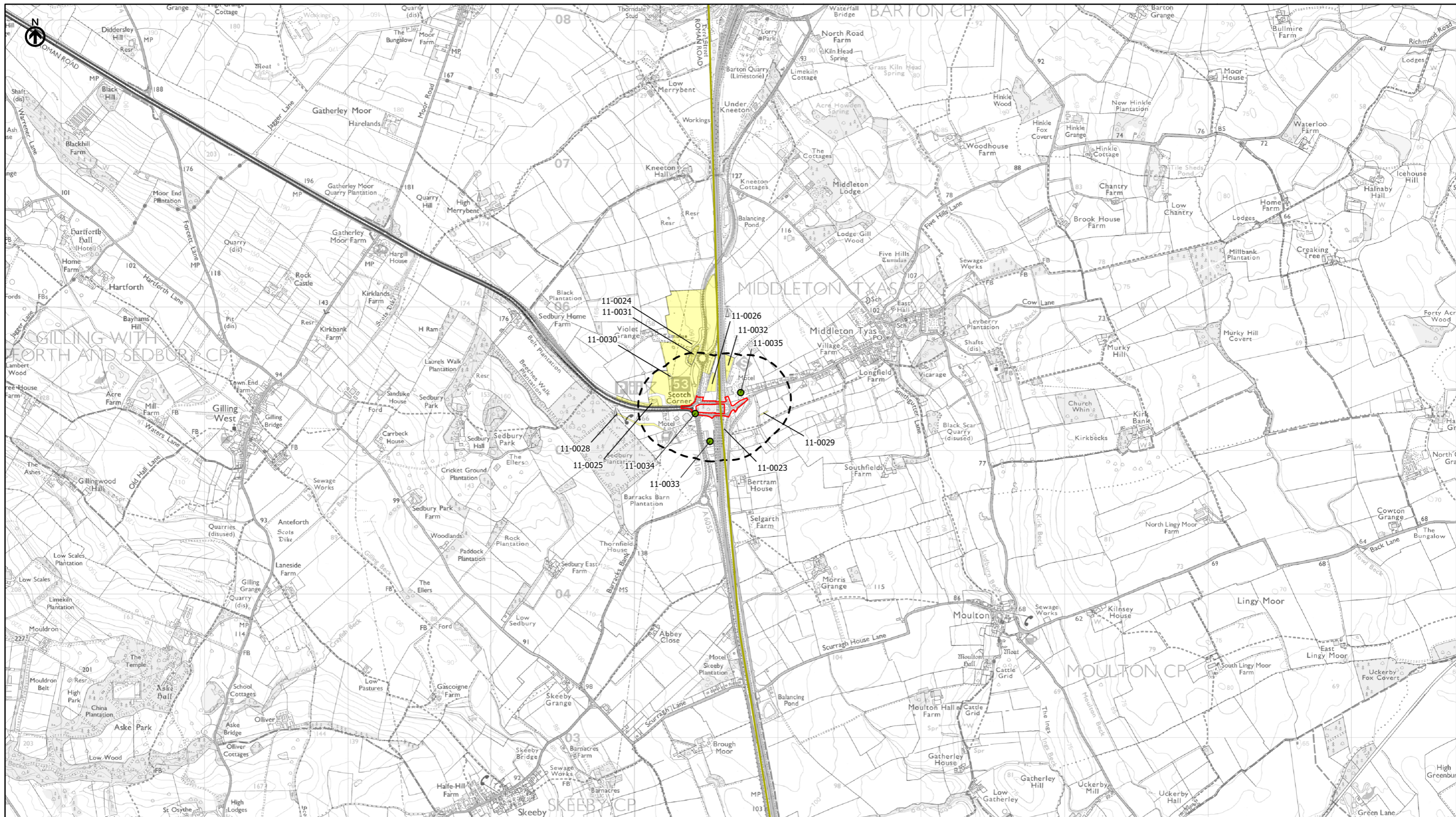
Map Title  
**Figure 8.8.2**

Non-designated Heritage Resources within 300m  
Scheme: 08, Cross Lanes to Rokeby  
Sheet 8 of 10

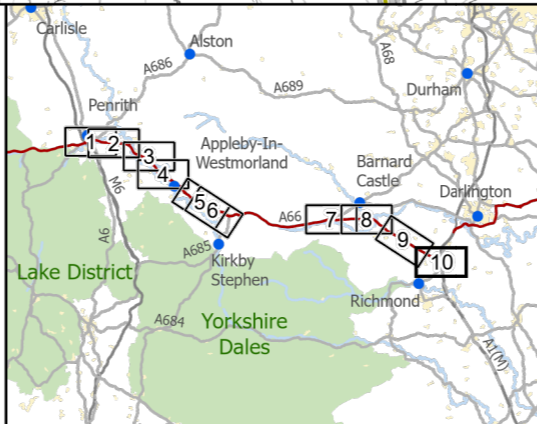
Map Number	Project	Originator	Volume
HE565627	-	AMY	- EHR
S00	-	MP	- LH - 004046
Location		Type	Role   Number
Suitability	Suitability Description		Revision
S4	FIT FOR STAGE APPROVAL		P03







- Existing A66
- Order Limits
- Study Area 300m
- Non-designated Heritage Resource
- Non-designated Heritage Resource
- Non-designated Heritage Resource



3 Piccadilly Place  
Manchester  
M1 3BN

P03	First Issue				
	ACAR	LPAG	DLAK	AMIT	KWHA
	15/03/22	23/03/22	24/03/22	20/04/22	20/04/22
Revision	Created	Checked	Reviewed	Approved	Authorised

0 1 2

Scale @ A3: 1:25,000 | Project Ref No HE565627 | Stage: Stage 3  
 © Crown copyright and database rights(2022). All rights reserved. OS 100030649.  
 Contains public sector information licensed under the Open Government Licence v3.0.  
 ©Historic England 2022

Project Name <b>A66 Northern Trans-Pennine Project</b>			
Map Title <b>Figure 8.8.2</b>			
Non-designated Heritage Resources within 300m <b>Scheme: 11, A1(M) Junction 53 Scotch Corner</b>			
Sheet 10 of 10			
Map Number Project	Originator	Volume	
HE565627	AMY	EHR	
S00	MP	LH	004048
Location	Type	Role	Number
Suitability S4	Suitability Description FIT FOR STAGE APPROVAL	Revision P03	